

HARDSCAPE SCHEDULE			
PLAN PATTERN	KEY	DESCRIPTION	DETAIL KEY
	①	CONCRETE PLANK PAVERS, 3-1/8" TH. X 3" X 12", HERRINGBONE PATTERN	6 LH107
	②	DETECTABLE WARNING PAVER, 12" X 24" X 3-1/8" TH.	5 LH107
	③	STABILIZED CRUSHED COQUINA	2 LH107
	③	STABILIZED CRUSHED COQUINA WITH GRAVEL PAVE	8 LH108
	④	ASHLAR PAVERS	7 LH107
	⑤	WEARDECK COMPOSITE PLANK DECKING, 5/4" x 6"	9 LH107
	⑥	DECKING WITH DETECTABLE RIVETS	10 LH107
	⑦	ALUMINUM EDGER	1 LH107
	⑧	ROOT BARRIER, 18" DEEP	3 LH107

NOTE: QUANTITIES INCLUDE 5% OVERAGE, CONTRACTOR TO VERIFY.

- GENERAL SYMBOL LEGEND**
- PLANTING AREA
 - PROPOSED TREES AND PALMS
 - EXISTING TREES
 - RAMPS
 - ENLARGEMENT
 - PLANT TAG
 - FURNITURE TAG
 - HARDSCAPE TAG
 - RAMPS
 - ELEVATION MARKER
 - ENLARGEMENT
 - PLANT TAG
 - SECTION MARKER
 - MATCH LINE
 - PROPOSED LP
 - EXISTING LP

PROJECT / TENANT:
MID RIVER GREEN SPACE
 1280 NW 11 STREET
 MIAMI, FLORIDA 33125

PROPERTY OWNER:
 RIVER LANDING CONSERVATION FOUNDATION, INC.
 283 CATALONIA AVE., SUITE 100
 CORAL GABLES, FLORIDA 33134
 305.442.3108

ARCHITECT:
DYNAMICATM
 ARCHITECTURE & INTERIOR DESIGN CORP.
 2000 PONCE DE LEON BLVD. #600
 CORAL GABLES, FLORIDA 33134 USA
 T 305.376.8889

DYNAMICA8.COM AR93531

CIVIL ENGINEER:
LANGAN ENGINEERING AND ENVIRONMENTAL SERVICES, INC.
 15150 NW 79TH COURT, STE 200
 MIAMI LAKES, FL 33016 / 786.264.7250
 LIC: 00006601

MEP ENGINEER:
RM2 ENGINEERING & DESIGN LLC
 3389 SHERIDAN STREET, #530
 HOLLYWOOD, FL 33021 / 786.519.2985
 LIC: 32694

LANDSCAPE ARCHITECT:
SAVINO & MILLER DESIGN STUDIO, P.A.
 12345 NE 6TH AVENUE, STE A
 NORTH MIAMI, FL 33161 / 305.895.9082
 LIC: LA0000866

Issue Issue Date / For
 08.08.2022 / PERMIT SET
 04.13.2023 / BUILDING COMMENTS
 08.24.2023 / REV 2

Dynamica Project #:
 Drawn by: _____ Approved by: _____

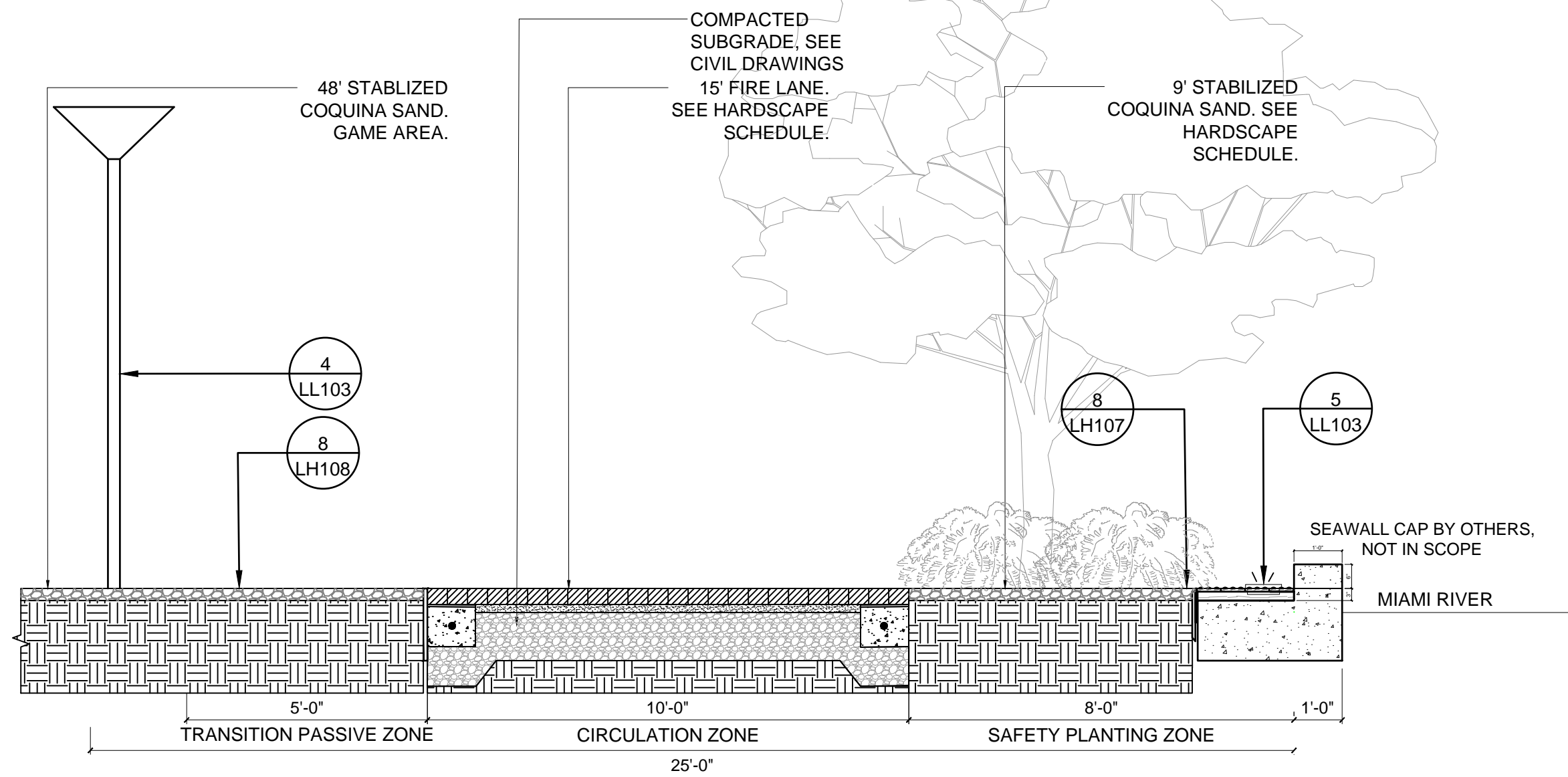
SIGNATURE / DATE / SEAL
Printed copies of this document are not considered signed and sealed and the digital signature must be verified on any electronic copies.

SHEET INDEX

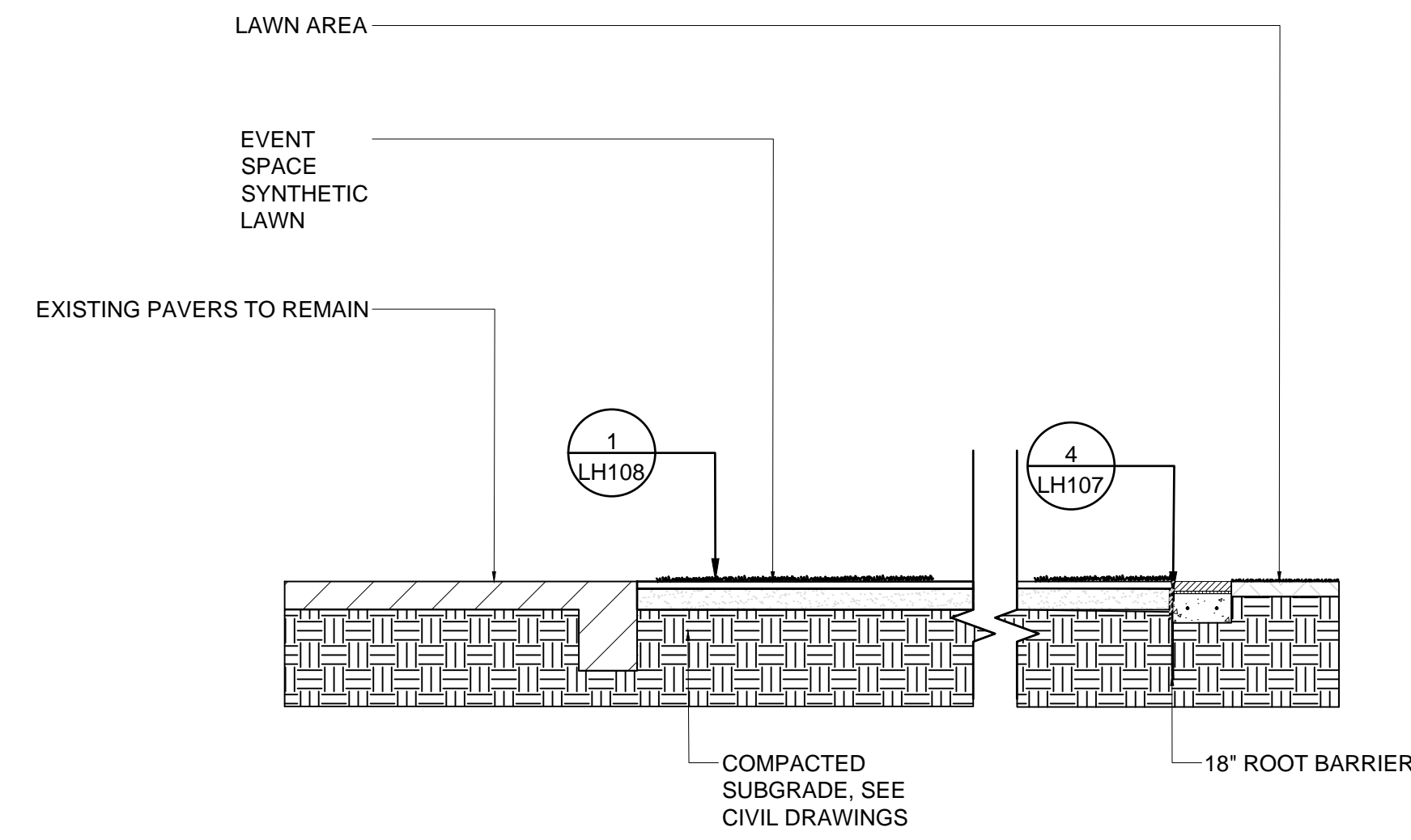
HARDSCAPE PLAN

SHEET NO.

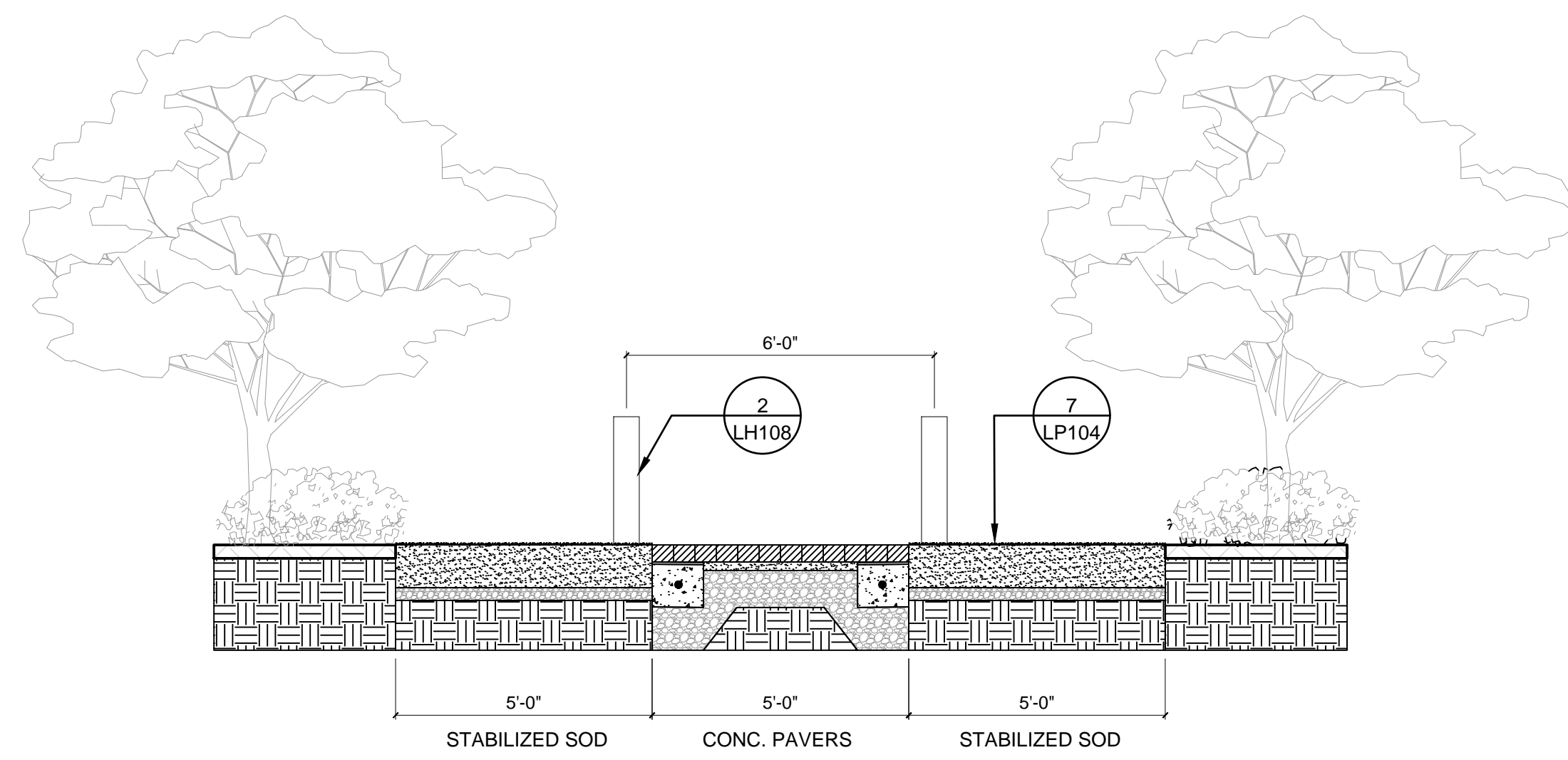
LH101



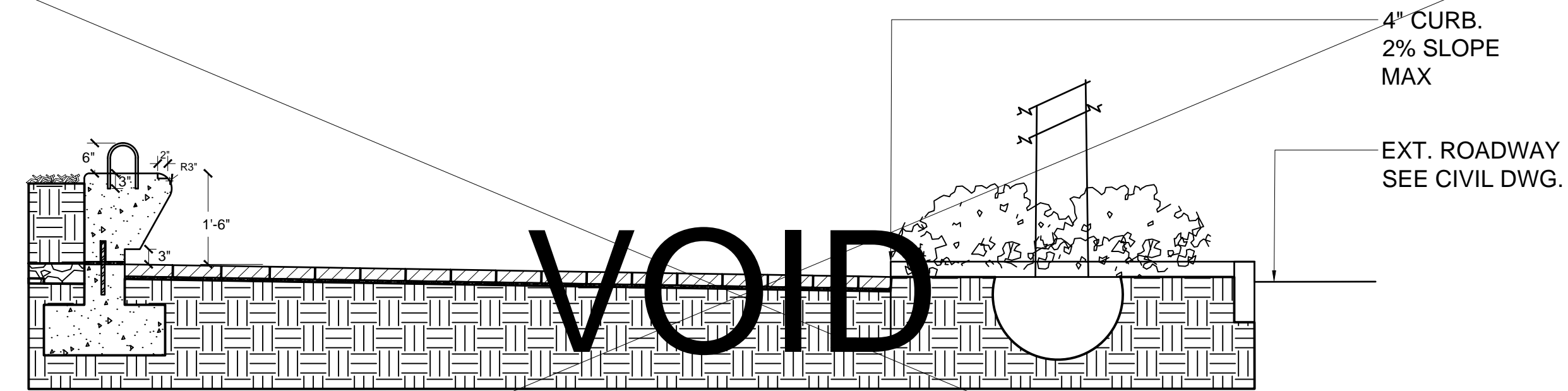
1 SECTION - RIVERWALK EASEMENT & SEAWALL
SCALE: 3/8"=1'-0"



2 SECTION - OPEN AREA
SCALE: 3/8"=1'-0"

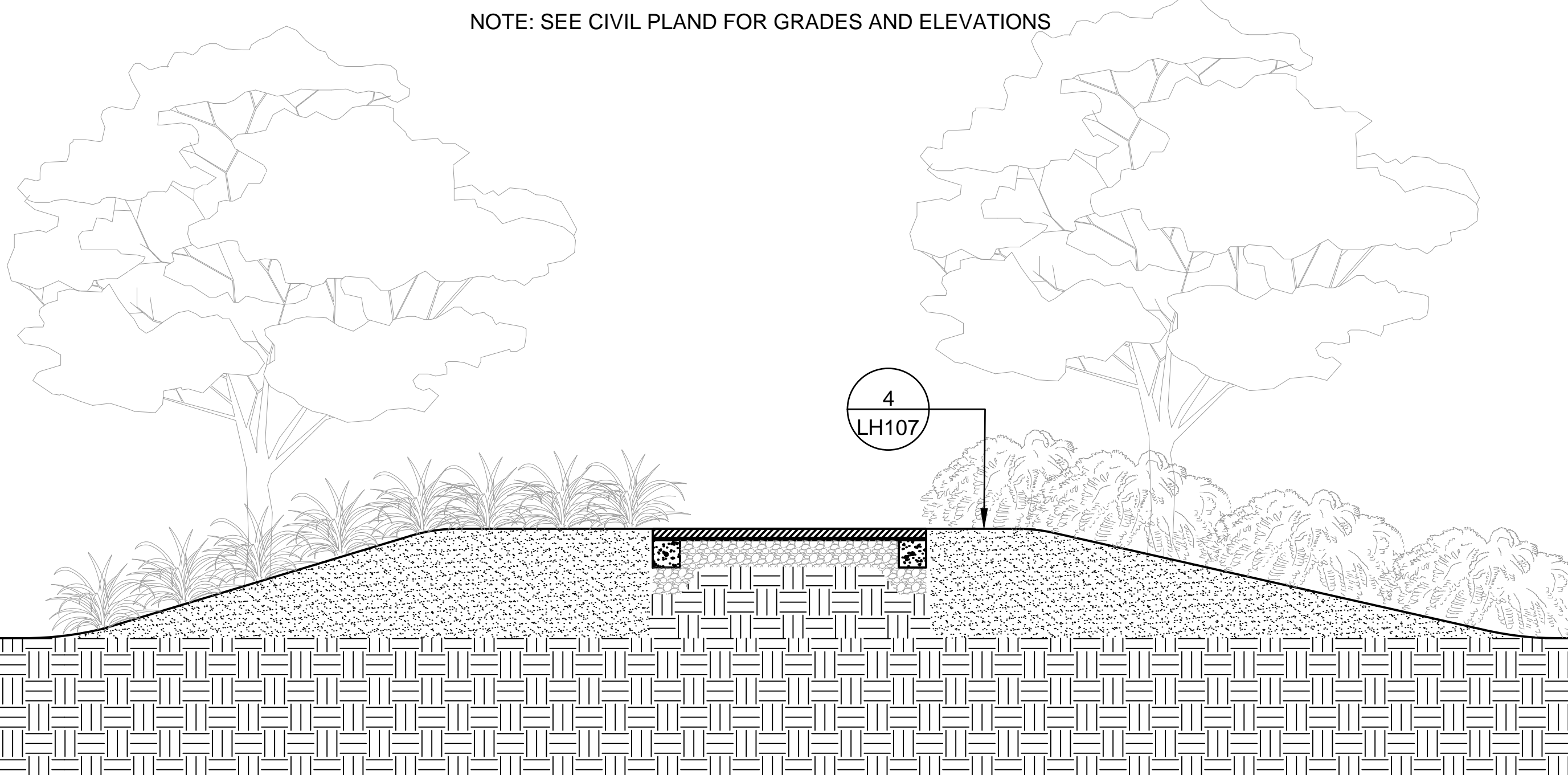


3 SECTION - FIRE LANE ACCESS
SCALE: 3/8"=1'-0"



4 SECTION - PLANTING ISLAND ENTRANCE AND DROP-OFF
SCALE: 1/2"=1'-0"

NOTE: SEE CIVIL PLAND FOR GRADES AND ELEVATIONS



5 SECTION - EARTH MOUND
SCALE: 1/2"=1'-0"

GENERAL SYMBOL LEGEND	
[Pattern]	PLANTING AREA
[Sun]	PROPOSED TREES AND PALMS
[Green Circle]	EXISTING TREES
[Arrow]	RAMPS
[Square]	ENLARGEMENT
[Circle]	PLANT/DETAIL TAG
[Circle]	HARDSCAPE TAG
[Square]	ELEVATION MARKER
[Square]	ENLARGEMENT
[Triangle]	SECTION MARKER
[Line]	MATCH LINE
[Circle]	PROPOSED LP

PROJECT / TENANT:
MID RIVER GREEN SPACE

1280 NW 11 STREET
MIAMI, FLORIDA 33125

PROPERTY OWNER:
RIVER LANDING CONSERVATION
FOUNDATION, INC.

283 CATALONIA AVE., SUITE 100
CORAL GABLES, FLORIDA 33134
305.442.3108

ARCHITECT:
DYNAMICA™
ARCHITECTURE & INTERIOR DESIGN CORP.

2000 PONCE DE LEON BLVD. #600
CORAL GABLES, FLORIDA 33134 USA
T 305.376.8889

DYNAMICA8.COM AR93531

CIVIL ENGINEER:
**LANGAN ENGINEERING AND
ENVIRONMENTAL SERVICES, INC.**
15150 NW 79TH COURT, STE 200
MIAMI LAKES, FL 33016 / 786.264.7250
LIC: 00006601

MEP ENGINEER:
RM2 ENGINEERING & DESIGN LLC
3389 SHERIDAN STREET, #530
HOLLYWOOD, FL 33021 / 786.519.2985
LIC: 32694

LANDSCAPE ARCHITECT:
SAVINO & MILLER DESIGN STUDIO, P.A.
12345 NE 6TH AVENUE, STE A
NORTH MIAMI, FL 33161 / 305.895.9082
LIC: LA0000866

Issue	Issue Date / For
08.08.2022	PERMIT SET
04.13.2023	BUILDING COMMENTS
09.22.2023	REV 2 /BLDG DEPT COMMENTS

Dynamica Project #:
Drawn by: _____ Approved by: _____

SIGNATURE / DATE / SEAL
Printed copies of this document are not considered signed and sealed and the digital signature must be verified on any electronic copies.



SHEET INDEX
HARDSCAPE SECTIONS

SHEET NO.

LH106